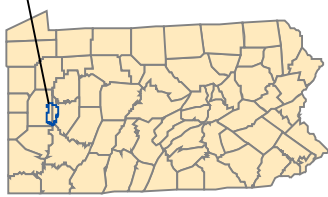







WATERSHED



LEGEND

-  BUFFALO CREEK WATERSHED BOUNDARY
-  TOWNSHIPS
-  COUNTY BOUNDARY
-  MAJOR ROADS

0 9,000 18,000 36,000
 Feet

BUFFALO CREEK WATERSHED AND SURROUNDING TOWNSHIPS



AUDUBON SOCIETY OF WESTERN PENNSYLVANIA



DRAWN BY: AML
 CHECKED: GTR

DATE: 01/31/2007
 APPROVED: GTR